

# P4

## Route Guide & Hazard Awareness

***BRIXTON - HERNE HILL - DULWICH VILLAGE - LORDSHIP LANE  
HONOR OAK PARK - BROCKLEY GROVE - LEWISHAM STATION***





# CONTENTS

## **FULL ROUTE P4 MAP**

Between Brixton and Dulwich Village.

**3**

## **FULL ROUTE P4 MAP**

Between Dulwich Village and Honor Oak Park.

**4**

## **FULL ROUTE P4 MAP**

Between Honor Oak Park and Lewisham Station.

**5**

## **RUNNING LIGHT**

To and from Brixton Town Hall and Lewisham.

**6**

## **IN SERVICE**

Route guide from Lewisham to Brixton Town Hall.

**7**

## **IN SERVICE**

Route guide from Brixton Town Hall to Lewisham.

**8**

## **BRIXTON, LAMBETH TOWN HALL**

Terminus point and map.

**9**

## **BRIXTON, POLICE STATION**

Turning point and map.

**10**

## **LOUGHBOROUGH JUNCTION**

Turning point and map.

**11**

## **DENMARK HILL**

Curtailed point and map.

**12**

## **DULWICH VILLAGE**

Turning point and map.

**13**

## **FOREST HILL, HORNIMAN MUSEUM**

Turning point and map.

**14**

## **FOREST HILL, HORNIMAN MUSEUM**

Turning point and map.

**15**

## **BROCKLEY RISE**

Curtailed point and map.

**16**

## **LADYWELL**

Turning point and map.

**17**

## **LEWISHAM STATION**

Terminus point and map.

**18**

## **LOCAL HAZARDS**

Hazards to be aware of and other points to note.

**19**

## **LOCAL HAZARDS**

Hazards to be aware of and other points to note.

**20**

## **LOCAL HAZARDS**

Hazards to be aware of and other points to note.

**21**

## **LOCAL HAZARDS**

Hazards to be aware of and other points to note.

**22**

## **AT THE GARAGE**

General information and safety at the garage.

**23**

## **CODES & PROCEDURES**

Curtailed abrv & emergency radio procedure.

**24**

## **THINGS TO REMEMBER**

Make notes along the way.

**25**

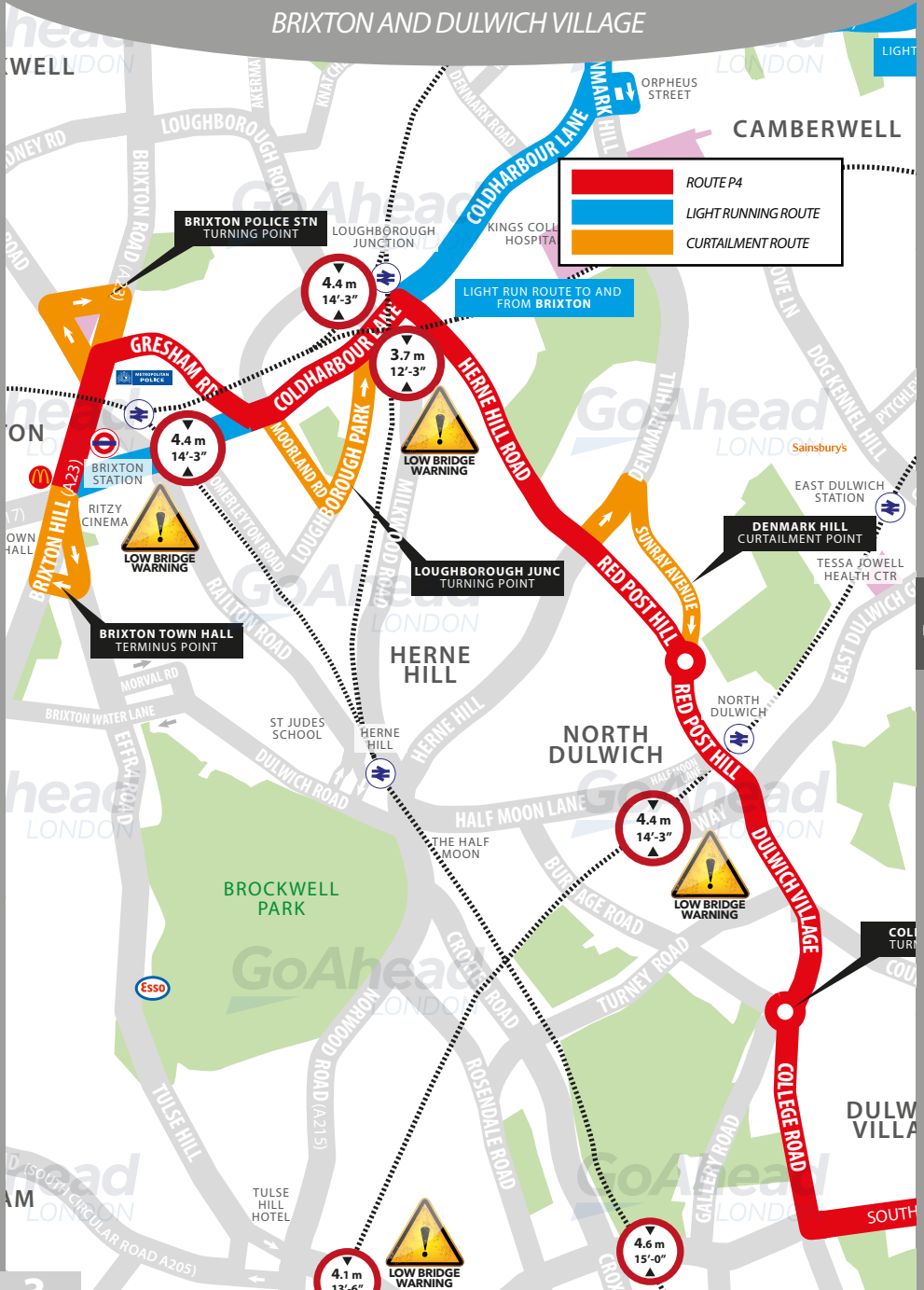
## **THINGS TO REMEMBER**

Make notes along the way.

**26**

# ROUTE P4 MAP

BRIXTON AND DULWICH VILLAGE



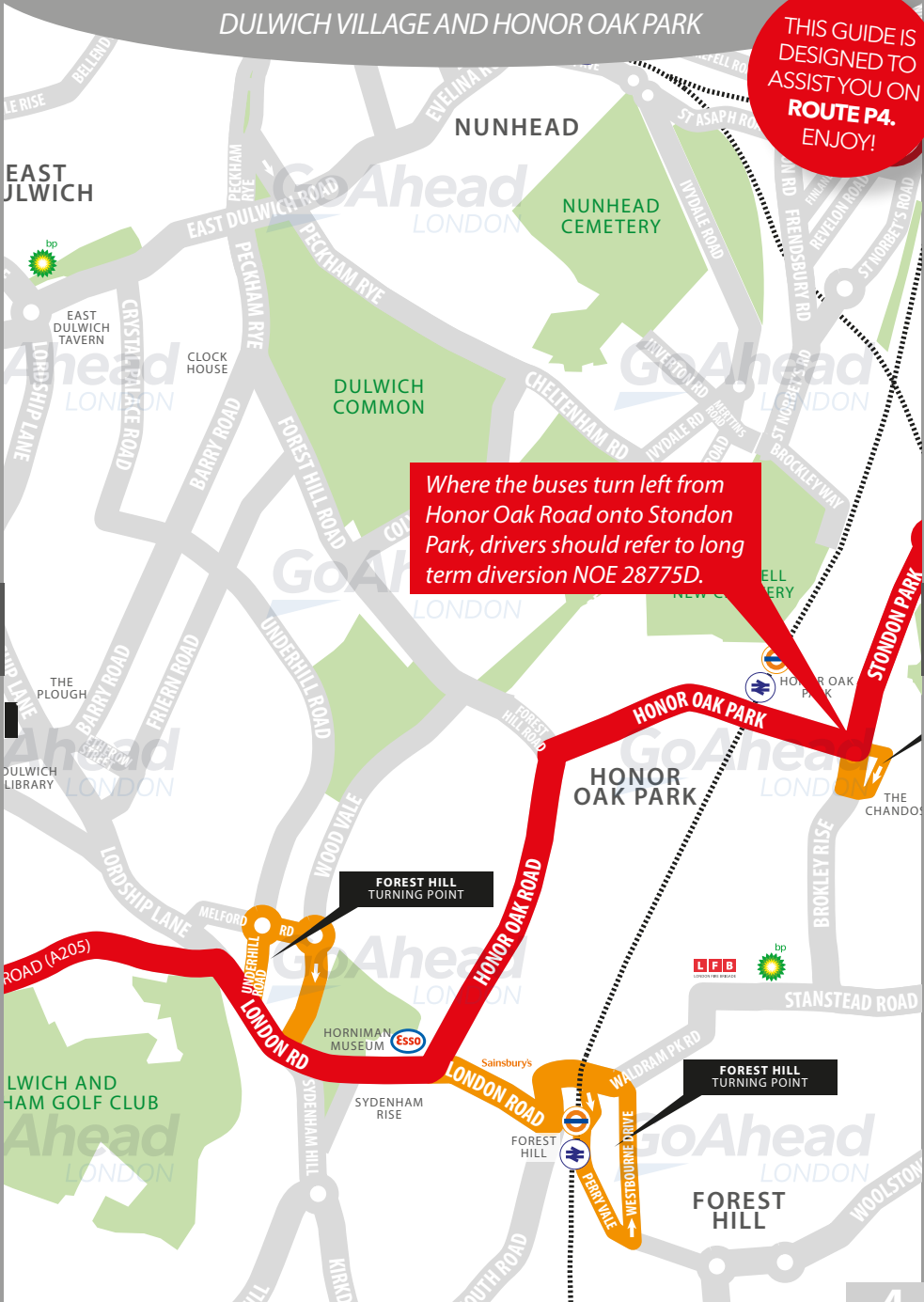
GO TO PAGE 4

# ROUTE P4 MAP

DULWICH VILLAGE AND HONOR OAK PARK

THIS GUIDE IS  
DESIGNED TO  
ASSIST YOU ON  
**ROUTE P4.**  
ENJOY!

Where the buses turn left from Honor Oak Road onto Stondon Park, drivers should refer to long term diversion NOE 28775D.

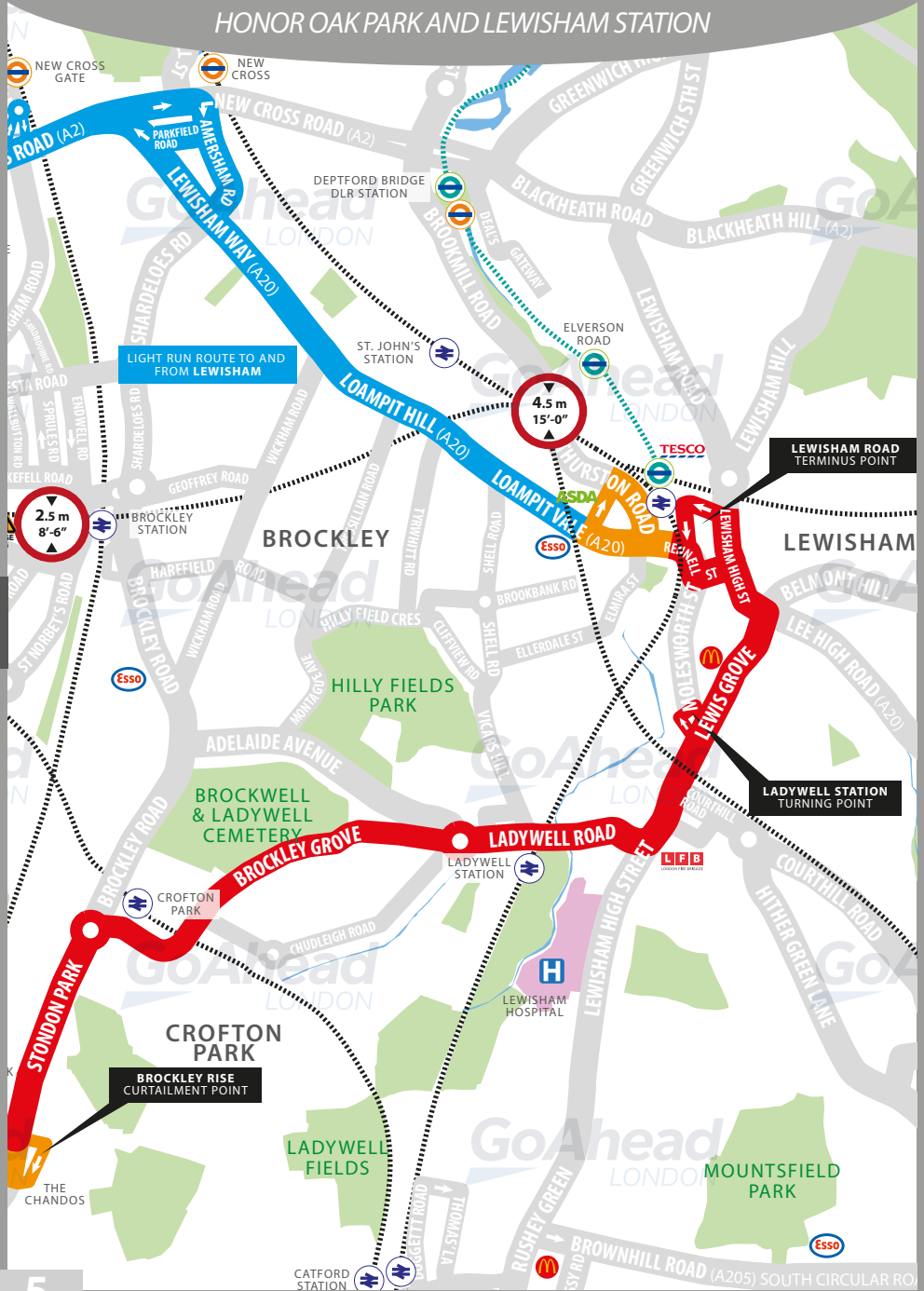


GO TO  
PAGE 3

GO TO  
PAGE 5

# ROUTE P4 MAP

HONOR OAK PARK AND LEWISHAM STATION



GO TO PAGE 4

# RUNNING LIGHT

RUNNING OUT OF SERVICE

**IMPORTANT**  
LOG OFF IBUS  
IMMEDIATELY  
IF RUNNING  
LIGHT

## TO BRIXTON LAMBETH TOWN HALL

- From **New Cross Garage**, turn left onto New Cross Road **A2**
- Keep left and continue onto Queen's Road **A202**
- At traffic light, continue ahead onto Peckham High Street/Road **A202**
- Continue ahead onto Camberwell Church Street **A202**
- At traffic light, turn left onto Denmark Hill **A215**
- Turn left onto Opreheus Street and right onto Daneville Road
- At traffic light, continue ahead to Coldharbour Lane **A2217**
- At traffic light, turn left onto Effra Road to **stand**

## FROM BRIXTON LAMBETH TOWN HALL

- From **stand**, turn right onto St. Matthew's Road **A23**
- At traffic light, turn right onto Brixton Hill **A23**
- At traffic light, turn right onto Coldharbour Lane **A2217**
- At traffic light, turn left onto Denmark Hill **A215**
- At traffic light, turn right onto Camberwell Church Street **A202**
- At traffic light, continue ahead onto Peckham Road/High Street **A202**
- At traffic light, continue ahead onto Queen's Road **A202**
- At traffic light, turn right onto New Cross Road **A2**
- At traffic light, turn left onto Sainsbury's Access Road
- At mini roundabout, take 2nd exit onto Sainsbury's Access Road
- At traffic light, turn right onto New Cross Road **A2**
- Turn left onto Pepys Road to **New Cross Garage**

## TO AND FROM LEWISHAM STATION

- From **New Cross Garage**, turn right onto New Cross Road **A2**
  - At traffic light, turn right onto Amersham Road
  - At traffic light, turn left onto Lewisham Way/Loampit Vale **A20**
  - Turn left onto Jerrard Street to bus **stand**
- To **New Cross Garage** via Loampit Vale, Lewisham Road and New Cross Road



# ROUTE DIRECTIONS

RUNNING IN SERVICE

NEVER  
DIVERT OFF  
LINE-OF-ROUTE  
UNLESS ADVISED  
BY IBUS

## TO BRIXTON LAMBETH TOWN HALL

- From **stand**, exit bus station and turn left onto Thurston Road
- At junction, turn left onto Rennell Street and follow to the right **A20**
- At traffic light, turn left onto Rennell Street **A20**
- At traffic light, turn right onto Lewisham High Street **A20**
- At traffic light, turn right onto Lewis Grove / Lewisham High Street
- At traffic light, turn right onto Ladywell Road (*Lewisham Fire Station*) **B236**
- At mini roundabout, take 1st exit onto Ladywell Road
- Continue ahead onto Brockley Grove
- At mini roundabout, take 1st exit onto Brockley Road **B218**
- Continue ahead onto Stondon Park **B218**
- At traffic light, turn right onto Honor Oak Park **B238**
- Turn left onto Honor Oak Road
- At traffic light, turn right onto London Road (*South Circular Road*) **A205**
- At traffic light, turn left onto Dulwich Common (*South Circular Road*) **A205**
- At traffic light, turn right onto College Road
- At roundabout, take 3rd exit onto Dulwich Village
- At traffic light, continue ahead onto Red Post Hill (*North Dulwich Station*)
- At mini roundabout, take 1st exit onto Red Post Hill
- At traffic light, continue ahead onto Herne Hill Road
- At traffic light, turn left onto Coldharbour Lane (*Loughborough Junction*) **A2217**
- At traffic light, turn right onto Gresham Road
- At traffic light, turn left onto Brixton Road (*Brixton Police Station*) **A23**
- At traffic light, keep left and continue onto Effra Road to **stand**



# ROUTE DIRECTIONS

RUNNING IN SERVICE

**NEVER  
DIVERT OFF  
LINE-OF-ROUTE  
UNLESS ADVISED  
BY IBUS**

## TO LEWISHAM STATION

- From **stand**, turn right onto St. Matthew's Road **A23**
- At traffic light, turn right onto Brixton Hill **A23**
- At traffic light, continue ahead onto Brixton Road **A23**
- At traffic light, turn right onto Gresham Road (*Brixton Police Station*)
- At traffic light, turn left onto Coldharbour Lane **A2217**
- At traffic light, turn right onto Herne Hill Road (*Loughborough Junction*)
- At traffic light, continue ahead onto Red Post Hill
- At mini roundabout, take 2nd exit onto Red Post Hill
- At traffic light, continue ahead onto Dulwich Village
- At roundabout, take 1st exit onto College Road
- At traffic light, turn left onto Dulwich Common (*South Circular Road*) **A205**
- At traffic light, turn right onto London Road (*South Circular Road*) **A205**
- At traffic light, turn left onto Honor Oak Road
- At junction, turn right onto Honor Oak Park (*Honor Oak Park Station*) **B238**
- At traffic light, turn left onto Stondon Park **B218**
- Continue ahead onto Brockley Road **B218**
- At mini roundabout, take 2nd exit onto Brockley Grove
- Continue ahead onto Ladywell Road
- At mini roundabout, take 2nd exit onto Ladywell Road **B236**
- At traffic light, turn left onto Lewisham High Street **A21**
- Follow road left onto Molesworth Street and immediate right
- Turn right back onto Molesworth Street
- Turn left onto Lewisham High Street / Lewis Grove
- At traffic light, turn left onto Lewisham High Street **A20**
- Turn left onto Station Road to **set down stop**
- Follow road left to Station Road
- At traffic light, turn right onto Rennell Street / Loampit Vale **A20**
- Turn right onto Jerrard Street to bus **stand**

*Where the buses turn left from Honor Oak Road onto Stondon Park, drivers should refer to long term diversion NOE 28775D.*

# BRIXTON

TERMINUS POINT

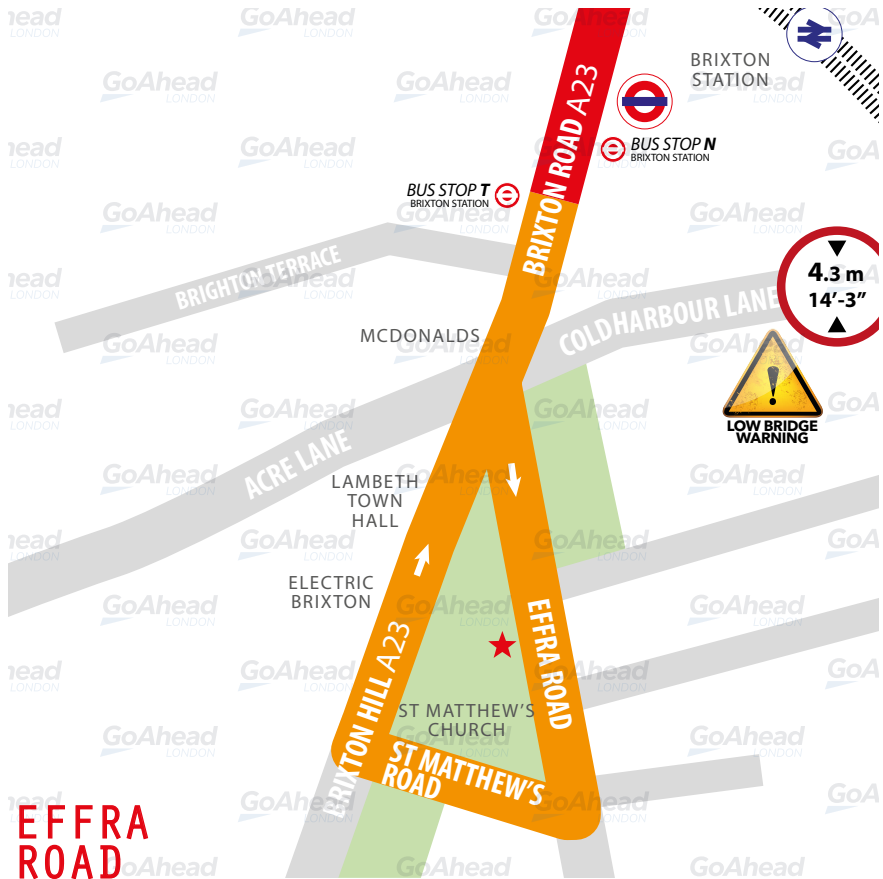
SWITCH THE  
ENGINE OFF  
WHILST AT THE  
STAND

**From Lewisham Station.** Proceed from Brixton Road, Effra Road to stand. Set down on Brixton Road at **BUS STOP N**.

**Towards Lewisham Station.** Depart via Effra Road, St Matthew's Road, Brixton Hill to Brixton Road. Pick up on Brixton Road at **BUS STOP T**.

Public stand for 3 buses on west side (offside) of Effra Road.

**Blind display:** **BRIXTON.**



**EFFRA  
ROAD**

# BRIXTON

TURNING POINT

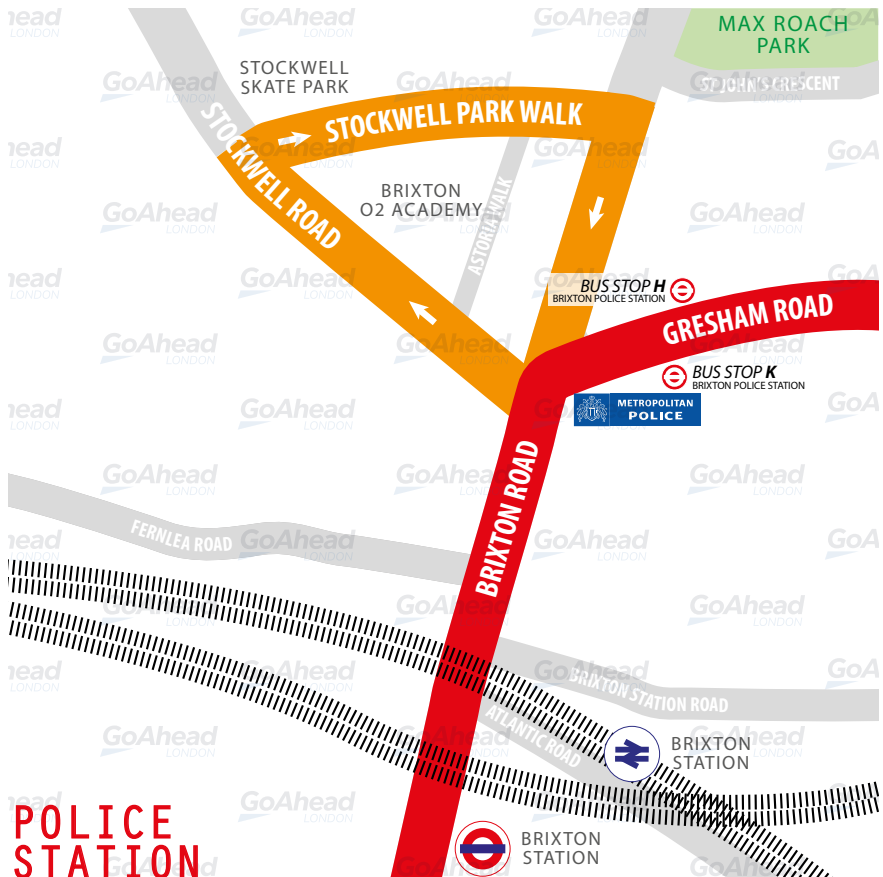
CAUTION  
PEDESTRIANS  
CROSSING. TAKE  
EXTRA CARE.

**From Lewisham Station.** Proceed from Gresham Road, Brixton Road, Stockwell Road, Stockwell Park Walk, Brixton Road.  
Set down on Gresham Road at **BUS STOP K**.

**Towards Lewisham Station.** Depart to Gresham Road.  
Pick up on Gresham Road at **BUS STOP H**.

Turning point only - buses must not stand.

**Blind display:** **BRIXTON, GRESHAM ROAD.**





# DENMARK HILL

CURTALMENT POINT

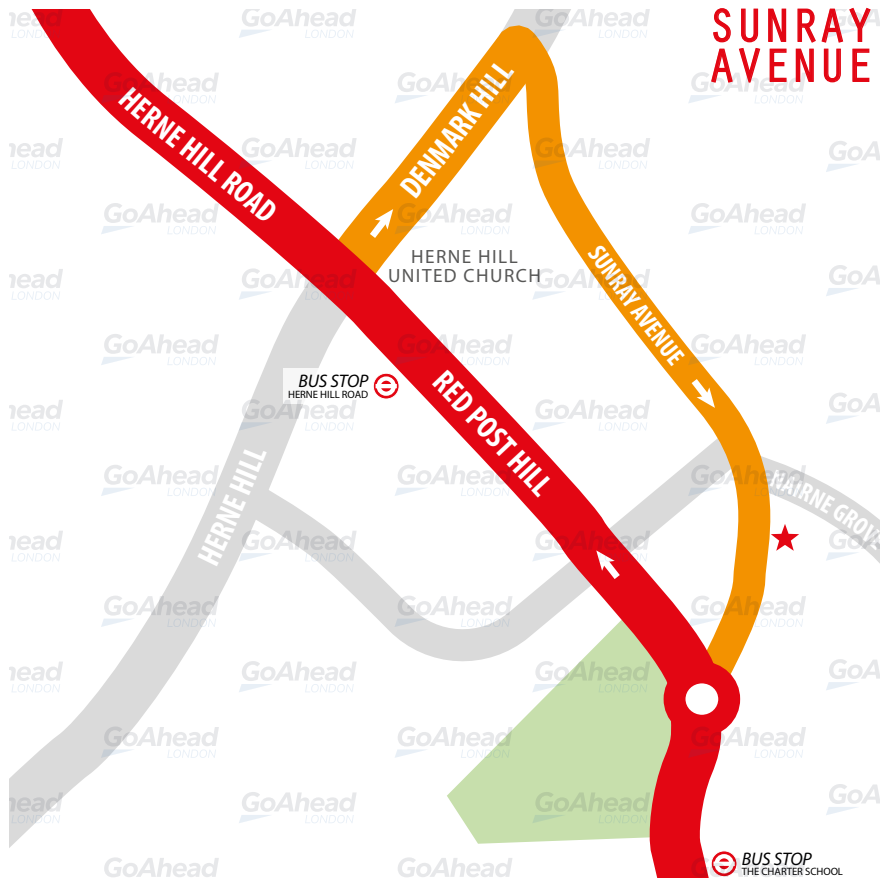
IMPORTANT  
PLEASE ENSURE  
YOU USE YOUR  
**RIBAS KEY ON**  
EVERY TRIP

**From Lewisham Station.** Proceed from Red Post Hill, Denmark Hill, Sunray Ave to stand. Set down on Red Post Hill at **BUS STOP HERNE HILL**.

**Towards Lewisham Station.** Depart via Sunray Avenue to Red Post Hill. Pick up on Red Post Hill at **BUS STOP THE CHARTER SCHOOL**.

Public stand in Sunray Avenue, south of Nairne Grove.

**Blind display:** **NORTH DULWICH**.



# DULWICH VILLAGE

TURNING POINT

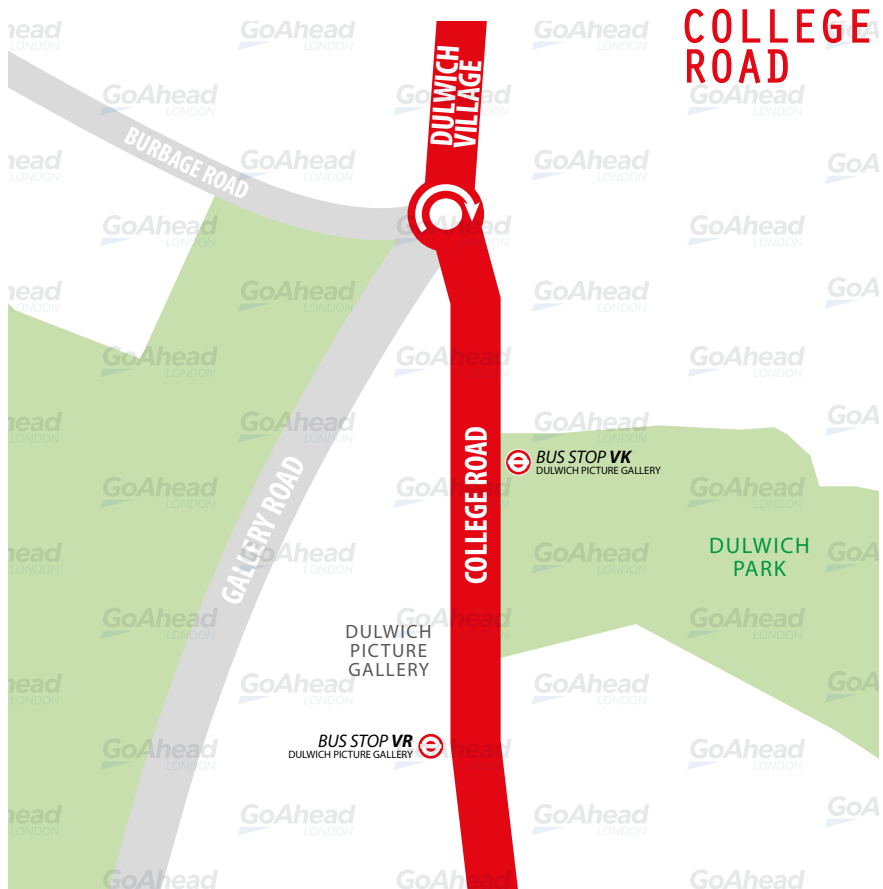
SWITCH THE  
ENGINE OFF  
WHILST AT THE  
STAND

**From Lewisham Station.** Proceed from College Road.  
Set down on College Road at **BUS STOP VR**.

**Towards Lewisham Station.** Depart to College Road.  
Pick up on College Road at **BUS STOP VK**.

Turning point only - buses must not stand.

**Blind display:** **DULWICH VILLAGE**.



# FOREST HILL

TURNING POINT

**TURNING POINT ONLY.**  
BUSES MUST NOT STAND.

**From Brixton Station.** Proceed from London Road, Devonshire Road, Waldram Crescent, Waldram Place, Perry Vale and Westbourne Drive to stand. Set down on London Road at **BUS STOP ME**.

**Towards Brixton Station.** Depart via Westbourne Drive, Waldram Crescent, Devonshire Road to London Road. Pick up on London Road at **BUS STOP MH**.

Turning point only - buses must not stand.

**Blind display:** *FOREST HILL, HORNIMAN MUSEUM.*





# FOREST HILL

TURNING POINT

**TURNING POINT ONLY.**  
BUSES MUST NOT STAND.

**From Lewisham Station.** Proceed from London Road via Underhill Road, Melford Road, Wood Vale and Lordship Lane.  
Set down on Lordship Lane. at **BUS STOP MJ.**

**Towards Lewisham Station.** Depart to London Road.  
Pick up on London Road at **BUS STOP ME.**

Turning point only - buses must not stand.

**Blind display:** *FOREST HILL, HORNIMAN MUSEUM.*



# BROCKLEY RISE

TURNING POINT

**TURNING POINT ONLY.**  
BUSES MUST NOT STAND.

**From Brixton.** Proceed from Honor Oak Park to stand.

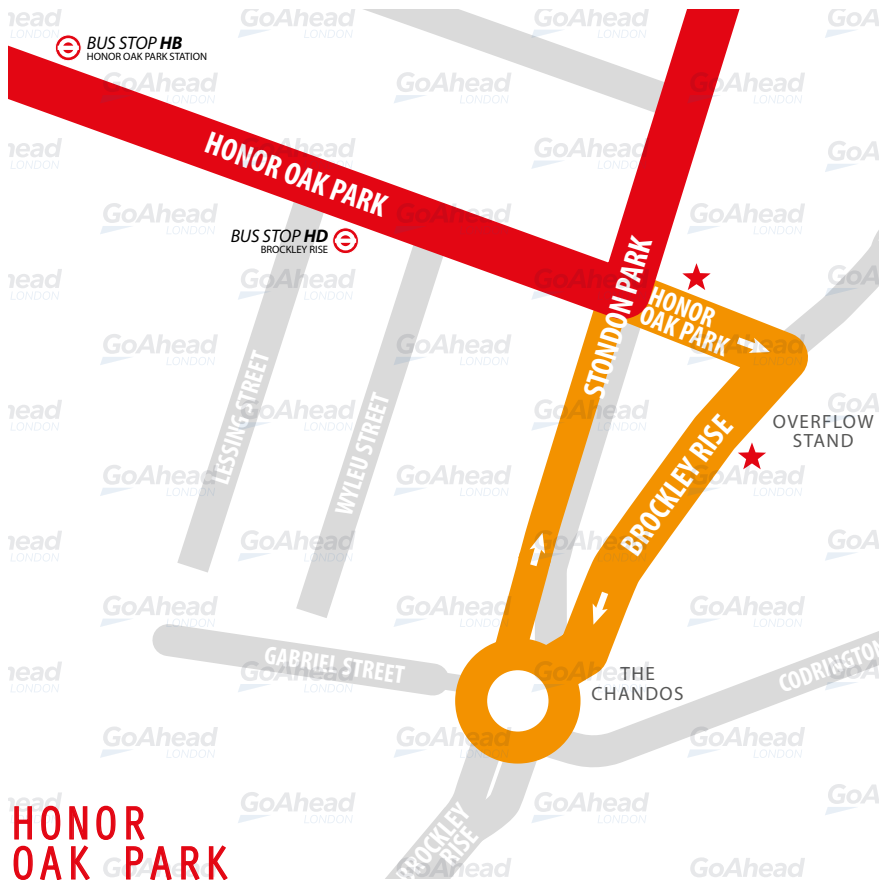
Set down on Honor Oak Park at **BUS STOP HB**.

**Towards Brixton.** Depart via Honor Oak Park, Brockley Rise, Stondon Park to Honor Oak Park. Pick up on Honor Oak Park at **BUS STOP HD**.

Public stand for two buses on north side of Honor Oak Park (east arm).

Additional overflow stand for two buses on east side of Brockley Rise.

**Blind display:** **BROCKLEY RISE.**



# LADYWELL

## TURNING POINT

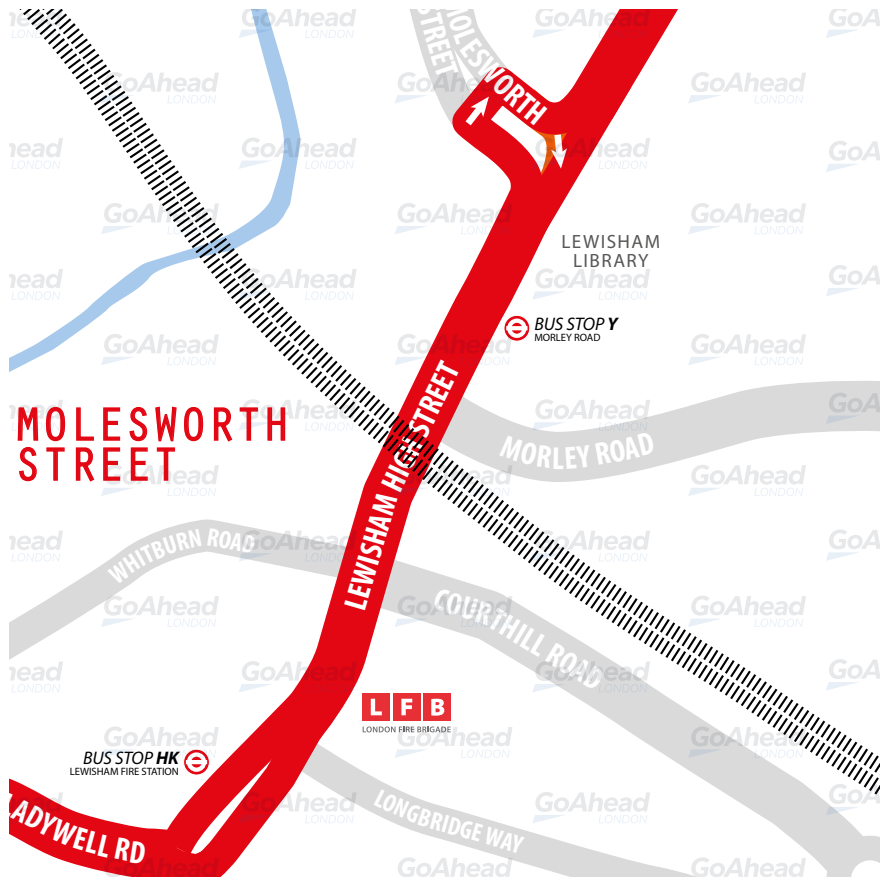
SWITCH THE  
ENGINE OFF  
WHILST AT THE  
STAND

**From Brixton.** Proceed from Lewisham High Street, Molesworth St.  
Set down on Lewisham High Street at **BUS STOP HK**.

**Towards Brixton.** Depart to Lewisham High Street.  
Pick up on Lewisham High Street at **BUS STOP Y**.

Turning point only - buses must not stand.

**Blind display:** **LADYWELL**.



# LEWISHAM STATION

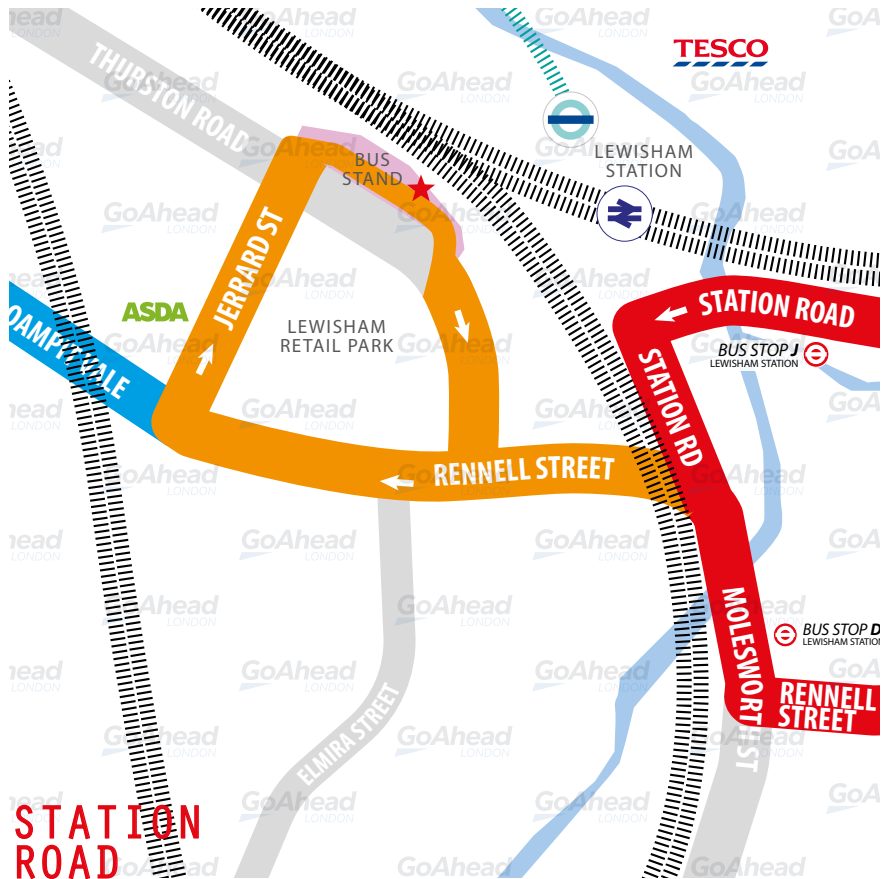
TERMINUS POINT

SWITCH THE  
ENGINE OFF  
WHILST AT THE  
STAND

**From Brixton.** Proceed from Station Road, Loampit Vale, Jerrard St, Thurston Road Bus Stand Entrance, Thurston Road Bus Stand to stand. Set down on Station Road at **BUS STOP C**.

**Towards Brixton.** Depart via Thurston Road Bus Stand, Thurston Road Bus Stand Exit, Thurston Road, Loampit Vale to Rennell Street. Pick up on Molesworth Street at **BUS STOP C**.

Private stand for 19 buses standing abreast in bus parking area on north-east side of Thurston Road. **Blind display: LEWISHAM STATION.**



# LOCAL HAZARDS & POINTS TO NOTE

SEE RISK ASSESSMENT VIEWABLE UPON REQUEST



## **REVERSING | THURSTON ROAD BUS STAND**

Reversing into bays on stand. Each bay separated by solid bollards. Other drivers may be walking in the area or reversing buses into other bays. Caution and full observation needed when reversing into bays.

## **CYCLISTS AND PEDESTRIANS | THURSTON ROAD**

Cyclists and pedestrians and other vehicles entering exiting the station. Reduce speed and full observation required.

## **CYCLISTS AND PEDESTRIANS | RENNELL STREET**

Rennell Street Pedestrians and cyclists. Train station and DLR interchange. Care and caution needed. When pulling out of the stop full observation needed.

## **LANE DISCIPLINE | RENNELL STREET**

Rennell Street Turning right onto Lewisham Ensure in correct lane and be mindful of other traffic in incorrect lane.

## **VARIOUS HAZARDS | LEWISHAM HIGH STREET**

Volume of pedestrians. No pedestrian crossing on High Street. Only one zebra crossing. Funeral cars at times. Keep headlights on and proceed with care and caution particularly at weekends due to heavy pedestrian movement. Drivers should not overtake other buses unless required to do so.

## **NARROW LANE AND CYCLISTS | LADYWELL ROAD**

Reduce speed and be cautious of vehicles pulling out.

## **NARROW ROAD | BROCKLEY GROVE**

Narrow road with parked cars on both sides. Traffic calming measures. Reduce speed when navigating past bollards and going over speed humps.

## **LOLLIPOP OPERATIVE | BROCKLEY GROVE**

Lollipop operative controlling crossing during school times. Observation needed, forward planning and stop when instructed to do so.

## **MINI ROUNDABOUT | BROCKLEY GROVE**

Estate agent shop blocking view on right. Reduce speed and check on approach before view to right is blocked.

# LOCAL HAZARDS & POINTS TO NOTE

FULL RISK ASSESSMENT VIEWABLE UPON REQUEST



## **SPEED LIMIT | STONDON PARK**

Wide road but a 20 mph speed limit is in place. Always adhere to speed limit.

## **PEDESTRIANS CROSSING | STONDON PARK**

Pelican crossing. Reduce speed and full observation required for pedestrians.

## **NARROW ROAD | HONOR OAK PARK**

Parked cars. Reduce speed and forward planning.

## **PEDESTRIAN CROSSING | HONOR OAK PARK**

Three pedestrian crossings. Aware of rail station users. Awareness of pedestrians crossing the road, not always at designated crossings.

## **DELIVERY LORRY | HONOR OAK PARK**

Sainsbury's Local, delivery lorry at times. Full observation required for delivery persons moving out into the road.

## **SCHOOL CHILDREN | HONOR OAK ROAD**

School with zebra crossing. Heavy volume of pedestrian activity especially during school opening and closing hours, drivers should exercise care and caution and be vigilant for children running about.

## **TRAFFIC CALMING MEASURES | HONOR OAK ROAD**

Care and caution.

## **NARROW PAVEMENT | HONOR OAK ROAD**

Pavement narrows at places with parked cars. Reduce speed and plan ahead.

## **VOLUME OF PEDESTRIANS | LONDON ROAD FOREST HILL**

Cycle lane and large volumes of pedestrians crossing. Watch out for cyclists.

## **SPEED LIMIT | DULWICH COMMON**

Single 20 mph lane with speed camera. Adhere to speed limit at all times.

## **NEARSIDE TRAFFIC | DULWICH COMMON / COLLEGE ROAD**

Traffic on nearside and oncoming traffic Full observation required at all time before making right turn.

# LOCAL HAZARDS & POINTS TO NOTE

SEE RISK ASSESSMENT VIEWABLE UPON REQUEST



## **TRAFFIC CALMING MEASURES | COLLEGE ROAD**

Reduce speed.

## **PAVEMENT | COLLEGE ROAD**

Pavement is same level as road cordoned off with bollards. Be wary of pedestrians walking in road.

## **VOLUME OF PEDESTRIANS | COLLEGE ROAD**

Volume of pedestrians and parked cars at weekends. Heavy volume of pedestrian activity especially during weekend, drivers should exercise care and caution and be vigilant for children running about.

## **ZEBRA CROSSING | COLLEGE ROAD**

Zebra Crossing in front of Dulwich Picture Gallery. Slow down and anticipate any pedestrians who may cross.

## **ZEBRA CROSSING | DULWICH VILLAGE**

Slow down and anticipate any pedestrians who may cross.

## **VOLUME OF PEDESTRIANS | DULWICH VILLAGE**

Picture gallery, park and restaurants users. Heavy volume of pedestrian activity especially during weekend, drivers should exercise care and caution and be vigilant for children running about.

## **PARKED VEHICLES | DULWICH VILLAGE**

Exercise care and caution and give all parked vehicles enough space.

## **VEHICLES REVERSING | DULWICH VILLAGE**

Cars reversing out of diagonal bays. Exercise care and caution and anticipate vehicles may reverse into the road without warning.

## **TRAFFIC CALMING MEASURES | RED POST HILL**

Reduce speed on approach.

## **ISLANDS | RED POST HILL**

Islands for pedestrian crossings Reduce speed on approach and give time to allow pedestrians to fully cross.



# LOCAL HAZARDS & POINTS TO NOTE

SEE RISK ASSESSMENT VIEWABLE UPON REQUEST



## **PARKED VEHICLES | RED POST HILL**

Parked cars on either side of road. Care and caution.

## **NARROW PAVEMENTS | RED POST HILL**

Reduce speed and ensure sufficient space to proceed.

## **TRAFFIC CALMING MEASURES | HERNE HILL**

Reduce speed on approach.

## **VOLUME OF TRAFFIC | COLDHARBOUR LANE**

Cycle lane. Drivers must remain vigilant for cyclists undertaking or overtaking.

## **RAISED ZEBRA CROSSING | COLDHARBOUR LANE**

Coldharbour lane Raised Zebra crossing, road narrows Reduce speed.

## **SHARP RIGHT TURN | COLDHARBOUR LANE**

Coldharbour Lane onto Gresham Road. Pedestrian crossing and narrow pavement. Drivers must exercise care and caution before turning right for cyclists and pedestrians.

## **VOLUME OF PEDESTRIANS | BRIXTON ROAD**

Tube station, shops, market and restaurants and Brixton Academy. Large volumes of pedestrians crossing. Watch out for cyclists.

## **ONCOMING TRAFFIC | EFFRA ROAD BUS STAND**

Exiting bus onto oncoming traffic. Use of external mirror and observation requires before stepping off the bus onto the road.

## **TRAFFIC FLOW | EFFRA ROAD BUS STAND**

Stand on Effra Road Moving off from stand, traffic flow from behind. Observation required before moving off and proceeding with right turn.

# AT THE GARAGE

## GARAGE AND GENERAL SAFETY INFORMATION

BE VISIBLE  
**WEAR YOUR  
HI-VIS** WITHIN  
THE GARAGE

GO SLOW!  
MANDATORY  
**SPEED OF 5 MPH**  
WITHIN THE  
GARAGE

BE NOTICED  
**HEADLIGHTS**  
ON AT ALL TIMES  
IN THE GARAGE

STICK TO  
DESIGNATED  
PATHS AND  
WALKWAYS

NO EXCUSES  
PLEASE ABIDE BY  
THE RULES. IT'S  
**MANDATORY!**

BE AWARE.  
REPORT ALL  
**HAZARDS**  
IMMEDIATELY

REMEMBER  
**LOOK OUT  
FOR CYCLISTS**  
DRIVE SLOWLY

PARK FERRY  
VEHICLES WITHIN  
DESIGNATED  
AREAS

**USE THE  
HORN** WHEN  
APPROACHING  
CORNERS &  
REVERSING

HYBRID BUSES  
ARE SILENT. BE  
**EXTRA CAUTIOUS**  
WHILST ON THE  
MOVE!

FUEL, OIL &  
COOLANT SPILLS  
CAN MAKE THE  
SURFACE SLIPPERY  
**BE AWARE**

FAMILIARISE  
YOURSELF WITH  
THE GARAGE  
**SAFETY CODE**



AND THINK FIRST!

# OTHER INFORMATION

## CODES AND EMERGENCY RADIO PROCEDURES

REMAIN CALM:  
GIVE ACCURATE  
INFORMATION.  
WE'RE HERE  
TO ASSIST!

### ROUTE P4 | CURTAILMENT ABBREVIATIONS

<b>BSN</b>	Brixton, Lambeth Town Hall	<b>BPS</b>	Brixton Police Station
<b>LJ</b>	Loughborough Junction	<b>DH</b>	Denmark Hill
<b>DV</b>	Dulwich Village	<b>PB</b>	Forest Hill
<b>BR</b>	Brockley Rise	<b>LDY</b>	Ladywell
<b>LSN</b>	Lewisham Station		

### FACILITIES | THROUGHOUT THE ROUTE.

- **Lewisham Bus Stand:** TfL facilities.

- **CODE RED | EMERGENCY RADIO PROCEDURE**

If you require the emergency services to attend your vehicle (for example in the event of passenger injury, assault or major RTA), you should contact CentreComm using the radio's Code Red facility. To call CentreComm, **hold down the Code Red button on your vehicle's radio for at least 3 seconds** until you hear a ringing tone to indicate that your call has been connected. Hold down the foot switch in the cab when you are speaking, and end what you have to say with the word "over" to indicate that you expect a response, or "over and out" if this is the end of your communication. Release the foot switch when you are not speaking. Remember to speak slowly and clearly. Note that you will usually receive a radio call from your depot shortly after you make a Code Red call. **You should not use the radio whilst the vehicle is in motion.**

CODE  
GREEN

Call your garage for non-emergency, mechanical defects, help or advice

CODE  
BLUE

Call CentreComm for non-emergency, incident reporting or diversions

CODE  
RED

Call CentreComm for emergency services, passenger injury or assault